



IDOT MULTI-YEAR PROGRAM

FOR ROADS AND BRIDGES

FUNDING BREAKDOWN

\$32.5B over six years

\$25.7B
for **STATE** SYSTEM

\$6.8B
for **LOCAL** SYSTEM

\$10.6B
ROADS

\$2.2B
SAFETY/SYSTEM
MODERNIZATION

\$2.4B
SYSTEM
SUPPORT

\$2.6B
SYSTEM
EXPANSION

\$7.9B
BRIDGES

\$25.7B
STATE
SYSTEM

NUMBER OF STATE LANE MILES TO BE IMPROVED/BUILT

7107

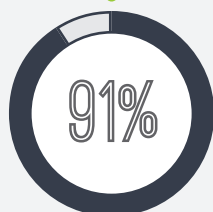
SQUARE FEET OF STATE BRIDGES TO BE IMPROVED/BUILT

8.4 M

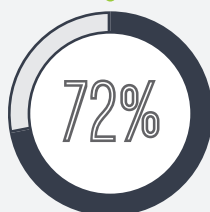
MULTI-YEAR PROGRAM PROJECTIONS

STATE PAVEMENT IN ACCEPTABLE CONDITION

INTERSTATES

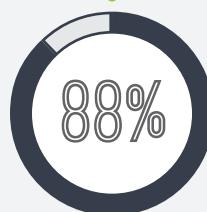


NON-INTERSTATES

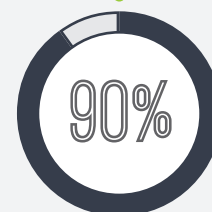


STATE BRIDGES IN ACCEPTABLE CONDITION

INTERSTATES



NON-INTERSTATES



REBUILD ILLINOIS ACCOMPLISHMENTS

THE MULTI-YEAR PROGRAM IS FUELED BY GOV. PRITZKER'S REBUILD ILLINOIS, WHICH HAS ACCOMPLISHED:



\$20.8B
AWARDED
PROJECTS



21,309
LANE MILES OF ROAD
IMPROVEMENTS



815
BRIDGE
PROJECTS



1,181
SAFETY
IMPROVEMENTS

DISTRICT OVERVIEW FY 2026-2031



DISTRICT 4

 **3,529** LANE MILES
OF HIGHWAYS

 **706** BRIDGES

 **8.6 MILLION**
MILES OF TRAVEL
DAILY

 **\$2.4 BILLION**
FOR IMPROVEMENTS
DURING FY 2026-2031

MAJOR DISTRICT HIGHWAY PROJECTS BY COUNTY

FULTON, KNOX AND MCDONOUGH

- **Illinois 41:** \$28.6 million for resurfacing 11.7 miles from Illinois 116 to Illinois 9.

KNOX

- **U.S. 150:** \$30 million for reconstruction of 2.2 miles from Allens Avenue to County Highway 32 in Galesburg.

FULTON AND PEORIA

- **U.S. 24/Illinois 9:** \$121.6 million for expansion to four lanes on 8.6 miles and bridge replacements from Banner to Kingston Mines.

HENDERSON

- **U.S. 34:** \$172 million for new construction of 8.7 miles from west of Carman Road to Township Road 111.
Data Driven Decisions Project.

HENDERSON AND WARREN

- **U.S. 34:** \$62.5 million for additional lanes of 4.6 miles and utility adjustments from Township Road 190 east of Biggsville to 20th Street south of Kirkwood.

MARSHALL

- **Illinois 18:** \$112 million for a bridge replacement at the Illinois River at Henry.

PEORIA

- **Illinois 29:** \$87.2 million for reconstruction of 2.6 miles and addition of a bi-directional left turn lane from Gardner Lane to north of Lorentz Avenue in Peoria.
- **Illinois 116/8/Lincoln Avenue/Howett Street:** \$42.7 million for reconstruction of 3.1 miles from Washington Street to Griswold Street in Peoria.
- **Adams Street:** \$59.5 million for a bridge replacement over BNSF and UP railroads at the western corporate limits of Peoria.

TAZEWELL

- **Illinois 98:** \$25 million for resurfacing 6.3 miles from Parkway Drive in North Pekin to Flint Street in Morton.

TAZEWELL AND WOODFORD

- **U.S. 24:** \$27 million for resurfacing 10 miles from Cummings Lane to the Eureka eastern corporate limits.

